










Legend





Public Rights of Way

STATUS

-  Footpath
-  Bridlepath
-  BOAT
-  Restricted byway or RUPP
-  Section 53
-  All other promoted routes
-  Newcastle Way
-  The Staffordshire Way
-  Way for the Millennium

Access Land

Type

-  Common Land
-  Open Country
-  Other access land
-  Ranger Areas