





Staffordshire County Council Map

Public Rights of Way

-  Footpath
-  BOAT
-  Section 53
-  Parishes



0 0.025 0.05 0.075 0.1 Kilometres

Ordnance Survey data © Crown copyright and database right 2018, Ordnance Survey data © Crown copyright and database right 2018. OS 100030994.

© Crown Copyright and database rights 2018.
Ordnance Survey 100031282.
2000 Aerial Photography by UKPerspectives.com.
License Number UKP/048/SCC.
2010 Aerial photography copyright Getmapping (2006-10).
You are not permitted to copy, sub-license, distribute
or sell any form of this data to third parties in any form.
Produced by Staffordshire County Council 29/06/2018.